

**NOTES ON FENCING:**

- REFER TO TII PUBLICATIONS - STANDARD CONSTRUCTION DETAILS SERIES 300 FOR ALL REQUIREMENTS RELATING TO THE DESIGN AND CONSTRUCTION OF FENCING AND GATES.
- MAMMAL FENCING AND OTHER INTERNAL FENCING TO BE IDENTIFIED PRIOR TO CONSTRUCTION AND FOLLOWING PRE-CONSTRUCTION MAMMAL SURVEYS.
- WHERE FENCING HAS NOT BEEN IDENTIFIED THE EXISTING BOUNDARY TREATMENT IS TO BE RETAINED.

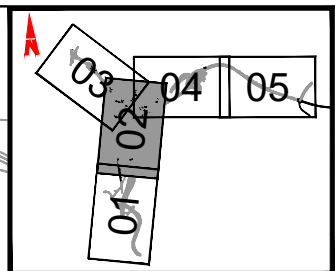
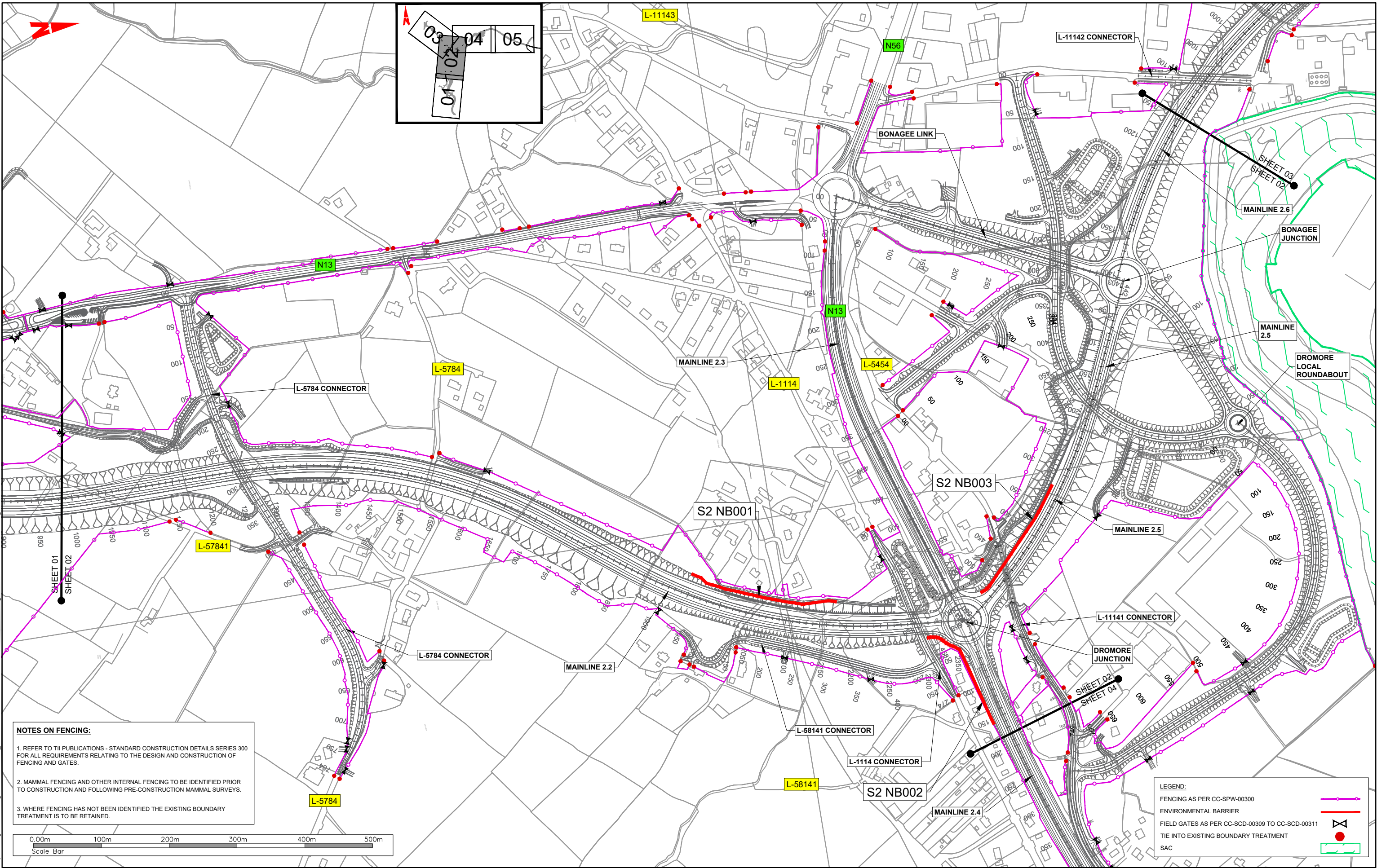
**LEGEND:**

- FENCING AS PER CC-SPW-00300
- ENVIRONMENTAL BARRIER
- FIELD GATES AS PER CC-SCD-00309 TO CC-SCD-00311
- TIE INTO EXISTING BOUNDARY TREATMENT
- SAC

**NOTES**  
 DO NOT SCALE, use figured dimensions only.  
 All levels are referred to Ordnance Survey Datum, Malin Head.  
 This drawing is the property of the Donegal County Council. It is a confidential document and must not be copied, used, or its contents divulged without prior written consent. This document should not be relied on or used in circumstances other than those for which it was originally prepared. RPS / Barry Transportation accepts no responsibility for this document to any other party other than the party by whom it was commissioned.

Rev.	Date	Drawn	Description	Chk'd	Appr.
P01	04.11.25	JF	ISSUE FOR PLANNING	MC	EC

Project Title: TEN-T Priority Route Improvement Project, Donegal Section 2 - N56/N13 Letterkenny to Manorcunningham		Status: A3
Drawing Title: FENCING AND ENVIRONMENTAL BARRIER		Rev: P01
Designed: CR	Date: NOV 2025	EIAR Drawing Identifier:
Drawn: JF	Scale @ A1: 1:2500	EIAR Drawing 4.58
Approved: EC	@ A3: 1:5000	File Identifier:
Checked: MC	Sheet: 01 of 05	TT_MGT0337-RPS-P3-S2-DR-C-DG0035



**NOTES ON FENCING:**

- REFER TO TII PUBLICATIONS - STANDARD CONSTRUCTION DETAILS SERIES 300 FOR ALL REQUIREMENTS RELATING TO THE DESIGN AND CONSTRUCTION OF FENCING AND GATES.
- MAMMAL FENCING AND OTHER INTERNAL FENCING TO BE IDENTIFIED PRIOR TO CONSTRUCTION AND FOLLOWING PRE-CONSTRUCTION MAMMAL SURVEYS.
- WHERE FENCING HAS NOT BEEN IDENTIFIED THE EXISTING BOUNDARY TREATMENT IS TO BE RETAINED.



**LEGEND:**

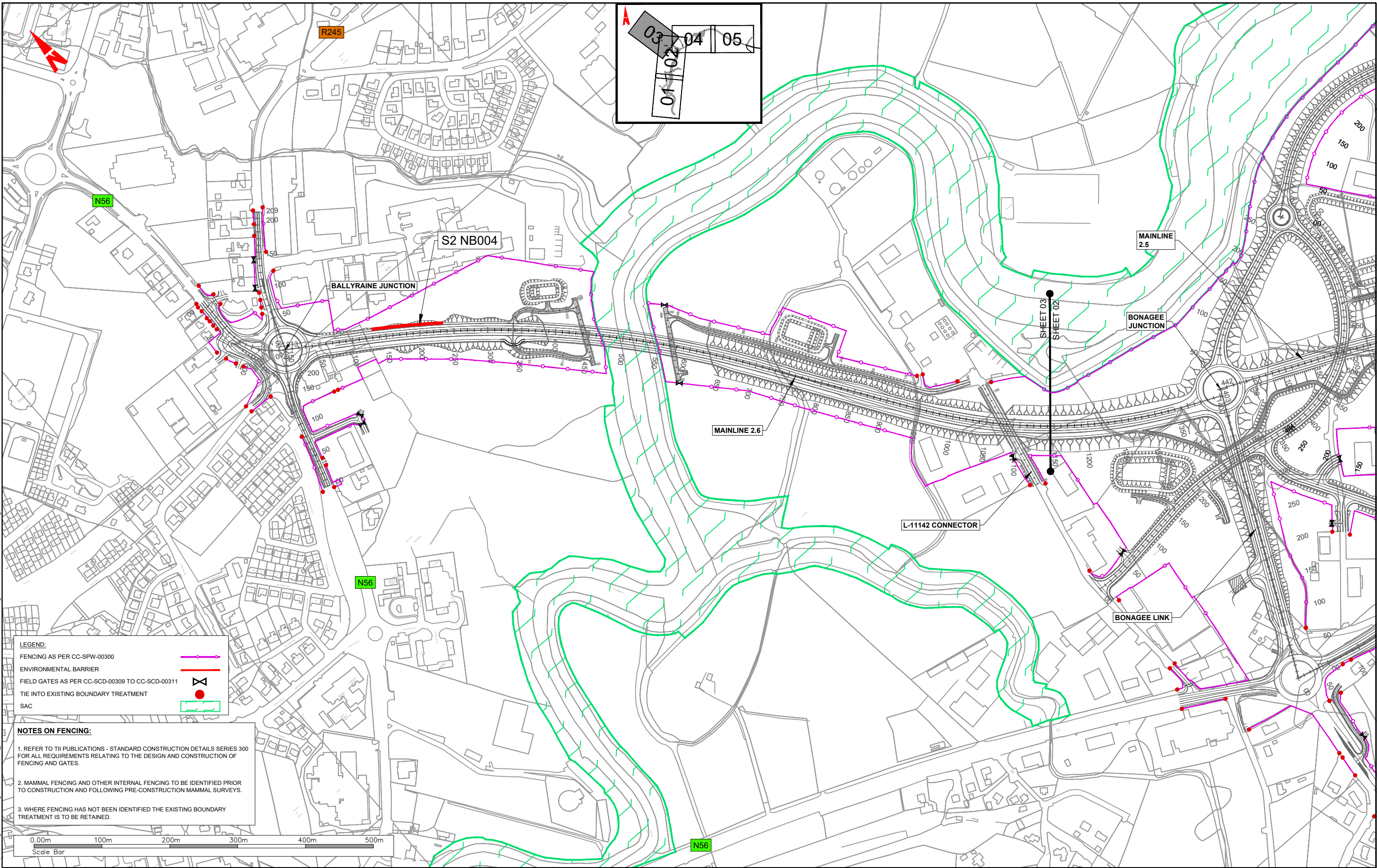
FENCING AS PER CC-SPW-00300	
ENVIRONMENTAL BARRIER	
FIELD GATES AS PER CC-SCD-00309 TO CC-SCD-00311	
TIE INTO EXISTING BOUNDARY TREATMENT	
SAC	



**NOTES**  
 DO NOT SCALE, use figured dimensions only.  
 All levels are referred to Ordnance Survey Datum, Mean Head.  
 This drawing is the property of the Donegal County Council. It is a confidential document and must not be copied, used, or its contents divulged without prior written consent. This document should not be relied on or used in circumstances other than those for which it was originally prepared. RPS/BARRY Transportation accepts no responsibility for this document to any other party other than the party by whom it was commissioned.

Rev.	Date	Drawn	Description	Chk'd	Appr.
P01	04.11.25	JF	ISSUE FOR PLANNING	MC	EC

Project Title: TEN-T Priority Route Improvement Project, Donegal Section 2 - N56/N13 Letterkenny to Manorcunningham		Status: A3
Drawing Title: FENCING AND ENVIRONMENTAL BARRIER		Rev: P01
Designed: CR	Date: NOV 2025	EIAR Drawing Identifier: TT_MGT0337-RPS-P3-S2-DR-C-DG0035
Drawn: JF	Scale @ A1: 1:2500	EIAR DRAWING 4.58
Approved: EC	@ A3: 1:5000	File Identifier: TT_MGT0337-RPS-P3-S2-DR-C-DG0035
Checked: MC	Sheet: 02 of 05	



**LEGEND:**

FENCING AS PER CC-SPW-00300	
ENVIRONMENTAL BARRIER	
FIELD GATES AS PER CC-SCD-00309 TO CC-SCD-00311	
TIE INTO EXISTING BOUNDARY TREATMENT	
SAC	

- NOTES ON FENCING:**
- REFER TO TII PUBLICATIONS - STANDARD CONSTRUCTION DETAILS SERIES 300 FOR ALL REQUIREMENTS RELATING TO THE DESIGN AND CONSTRUCTION OF FENCING AND GATES.
  - MAMMAL FENCING AND OTHER INTERNAL FENCING TO BE IDENTIFIED PRIOR TO CONSTRUCTION AND FOLLOWING PRE-CONSTRUCTION MAMMAL SURVEYS.
  - WHERE FENCING HAS NOT BEEN IDENTIFIED THE EXISTING BOUNDARY TREATMENT IS TO BE RETAINED.

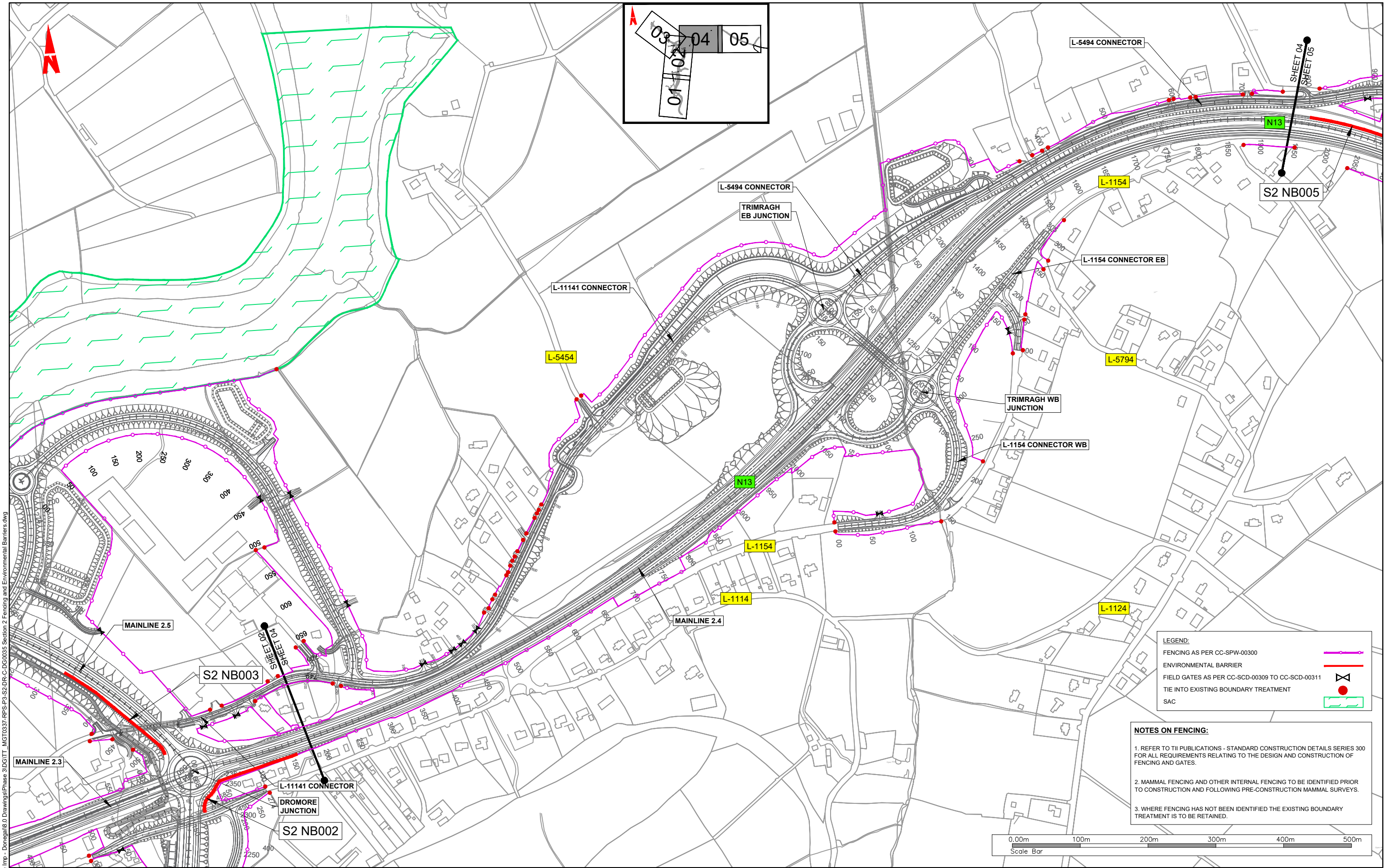


**NOTES**  
 DO NOT SCALE, use figured dimensions only.  
 All levels are referred to Ordnance Survey Datum, Malin Head.  
 This drawing is the property of the Donegal County Council. It is a confidential document and must not be copied, used, or its contents divulged without prior written consent. This document should not be relied on or used in circumstances other than those for which it was originally prepared. RPS / Barry Transportation accepts no responsibility for this document to any other party other than the party by whom it was commissioned.

Rev.	Date	Drawn	Description	Chk'd	Appr.
P03	04.11.25	JF	ISSUE FOR PLANNING	MC	EC

Project Title: TEN-T Priority Route Improvement Project, Donegal Section 2 - N56/N13 Letterkenny to Manorcunningham		Status: A3
Drawing Title: FENCING AND ENVIRONMENTAL BARRIER		Rev: P01
Designed: CR	Date: NOV 2025	EIAR Drawing Identifier: TT_MGT0337-RPS-P3-S2-DR-C-DG0035
Drawn: JF	Scale @ A1: 1:2500	EIAR Drawing: 4.58
Approved: EC	@ A3: 1:5000	File Identifier: TT_MGT0337-RPS-P3-S2-DR-C-DG0035
Checked: MC	Sheet: 03 of 05	

T:\MGT0337 - Ten-T Priority Route Imp - Donegal\8.0 Drawings\Phase 3\DR - S2-DR-C-DG0035 Section 2 Fencing and Environmental Barriers.dwg




**LEGEND:**

FENCING AS PER CC-SPW-00300	
ENVIRONMENTAL BARRIER	
FIELD GATES AS PER CC-SCD-00309 TO CC-SCD-00311	
TIE INTO EXISTING BOUNDARY TREATMENT	
SAC	

**NOTES ON FENCING:**

- REFER TO TII PUBLICATIONS - STANDARD CONSTRUCTION DETAILS SERIES 300 FOR ALL REQUIREMENTS RELATING TO THE DESIGN AND CONSTRUCTION OF FENCING AND GATES.
- MAMMAL FENCING AND OTHER INTERNAL FENCING TO BE IDENTIFIED PRIOR TO CONSTRUCTION AND FOLLOWING PRE-CONSTRUCTION MAMMAL SURVEYS.
- WHERE FENCING HAS NOT BEEN IDENTIFIED THE EXISTING BOUNDARY TREATMENT IS TO BE RETAINED.

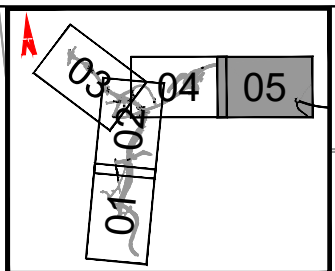
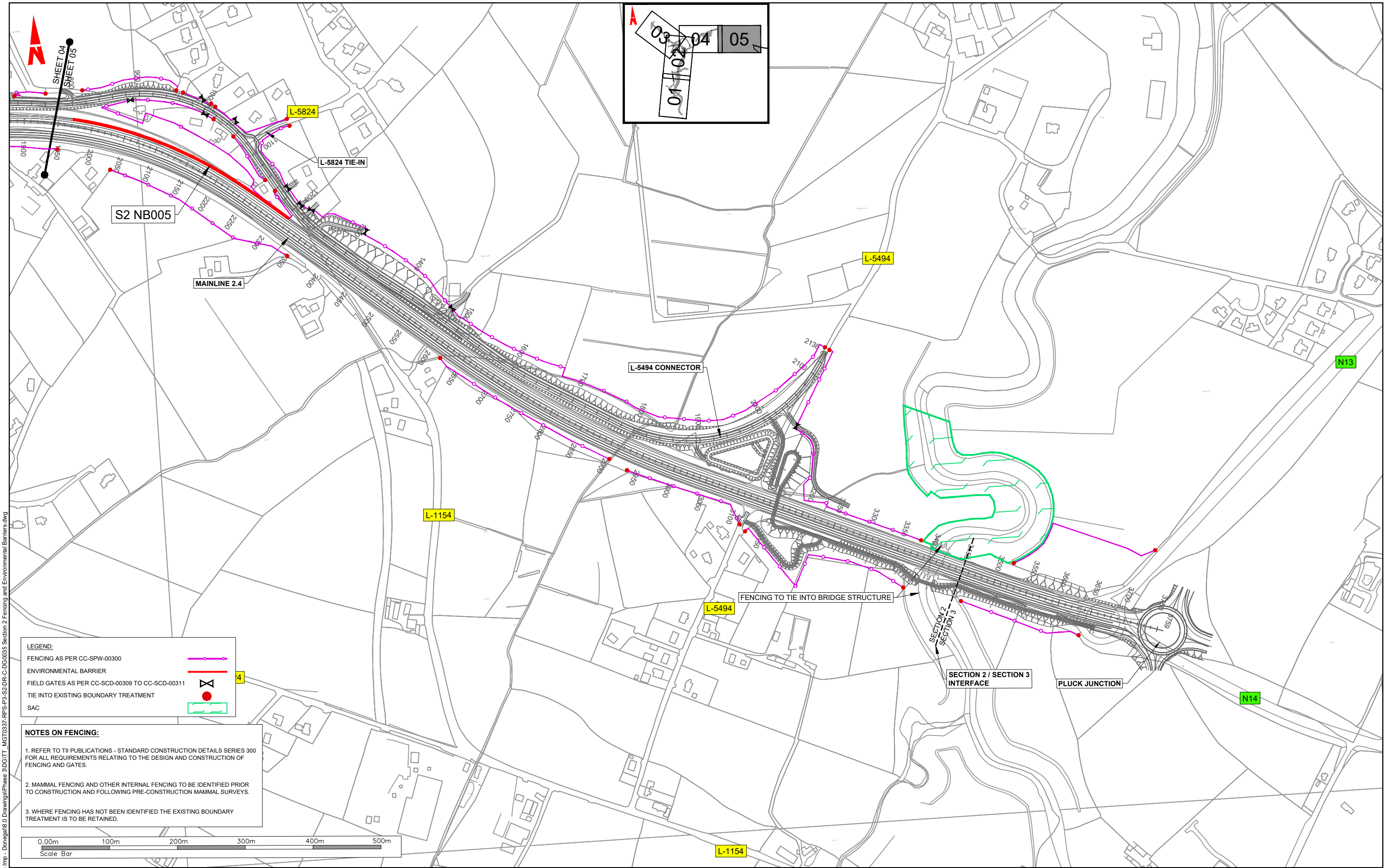


**NOTES**  
 DO NOT SCALE, use figured dimensions only.  
 All levels are referred to Ordnance Survey Datum, Malin Head.  
 This drawing is the property of the Donegal County Council. It is a confidential document and must not be copied, used, or its contents divulged without prior written consent. This document should not be relied on or used in circumstances other than those for which it was originally prepared. RPS/Barry Transportation accepts no responsibility for this document to any other party other than the party by whom it was commissioned.

Rev.	Date	Drawn	Description	Chk'd	Appr.
P01	04.11.25	JF	ISSUE FOR PLANNING	MC	EC

Project Title: TEN-T Priority Route Improvement Project, Donegal Section 2 - N56/N13 Letterkenny to Manorcunningham		Status: A3
Drawing Title: FENCING AND ENVIRONMENTAL BARRIER		Rev: P01
Designed: CR	Date: NOV 2025	EIAR Drawing Identifier: EIAI DRAWING 4.58
Drawn: JF	Scale @ A1: 1:2500	File Identifier: TT_MGT0337-RPS-P3-S2-DR-C-DG0035
Approved: EC	@ A3: 1:5000	
Checked: MC	Sheet: 04 of 05	

©Ordnance Survey Ireland. All rights reserved. License number CYAL50441196 ©Taitte Éireann - Surveying



**LEGEND:**

FENCING AS PER CC-SPW-00300	
ENVIRONMENTAL BARRIER	
FIELD GATES AS PER CC-SCD-00309 TO CC-SCD-00311	
TIE INTO EXISTING BOUNDARY TREATMENT	
SAC	

- NOTES ON FENCING:**
- REFER TO TII PUBLICATIONS - STANDARD CONSTRUCTION DETAILS SERIES 300 FOR ALL REQUIREMENTS RELATING TO THE DESIGN AND CONSTRUCTION OF FENCING AND GATES.
  - MAMMAL FENCING AND OTHER INTERNAL FENCING TO BE IDENTIFIED PRIOR TO CONSTRUCTION AND FOLLOWING PRE-CONSTRUCTION MAMMAL SURVEYS.
  - WHERE FENCING HAS NOT BEEN IDENTIFIED THE EXISTING BOUNDARY TREATMENT IS TO BE RETAINED.



T:\MGT0337 - Ten-T Priority Route Imp - Donegal\8.0 Drawings\Phase 3\DRG - MGT0337-RPS-P3-S2-DR-C-DG0035 Section 2 Fencing and Environmental Barriers.dwg



**NOTES**  
 DO NOT SCALE, use figured dimensions only.  
 All levels are referred to Ordnance Survey Datum, Malin Head.  
 This drawing is the property of the Donegal County Council. It is a confidential document and must not be copied, used, or its contents divulged without prior written consent. This document should not be relied on or used in circumstances other than those for which it was originally prepared. RPS / Barry Transportation accepts no responsibility for this document to any other party other than the party by whom it was commissioned.

Rev.	Date	Drawn	Description	Chk'd	Appr.
P01	04.11.25	JF	ISSUE FOR PLANNING	MC	EC

Project Title: TEN-T Priority Route Improvement Project, Donegal Section 2 - N56/N13 Letterkenny to Manorcunningham		Status: A3
Drawing Title: FENCING AND ENVIRONMENTAL BARRIER		Rev: P01
Designed: CR	Date: NOV 2025	EIAR Drawing Identifier:
Drawn: JF	Scale @ A1: 1:2500	EIAR DRAWING 4.58
Approved: EC	@ A3: 1:5000	File Identifier:
Checked: MC	Sheet: 05 of 05	TT_MGT0337-RPS-P3-S2-DR-C-DG0035